

THE LEICESTERSHIRE COUNTY COUNCIL
(VARIOUS ROADS, ASTON FLAMVILLE, ENDERBY, SAPCOTE AND STONEY STANTON
(AREA 1), DISTRICT OF BLABY) AMENDMENT ORDER NO. 1 2010

The Leicestershire County Council ("the Council") in exercise of its powers under Section 1(1) and 2(1) to (3) 4(2) and Part IV of Schedule 9 of the Road Traffic Regulation Act 1984 ("the Act") and of all other enabling powers, hereby makes the following Order:-

1. This Order shall come into force on the Eighth day of June 2010 and may be cited as "The Leicestershire County Council (Various Roads, Aston Flamville, Enderby, Sapcote and Stoney Stanton (Area 1), District of Blaby) Amendment Order No. 1 2010".
2. The exemptions contained in this Order as set out in column 1 of Schedule 1 shall hereafter be referred to by reference to the code letters given in column 2 of Schedule 1.
3. (1) In this Order –

"authorised cab rank" means any area of carriageway which is comprised within and indicated by a road marking complying with diagram 1028.2 in Schedule 6 of The Traffic Signs Regulations and General Directions 2002;

"authorised parking place" means any parking place on a road authorised or designated by an Order made or having effect as if made under the Act;

"bus" means any Public Service Vehicle or bus operating a local stage carriage service as defined in the Transport Act 1985;

"bus stop area" means any area of carriageway on the sides of roads specified in this Order which is comprised within and indicated by a road marking complying with either diagram 1025.2 or diagram 1025.3 to the Traffic Signs Regulations and General Directions 2002;

"disabled person's badge" has the same meaning as in The Disabled Persons (Badges for Motor Vehicles)(Amendment) Regulations 1991; or the Disabled Persons (Badges

for Motor Vehicles)(England) Regulations 2000 and the Local Authorities' Traffic Orders (Exemptions for Disabled Persons)(England) Regulations 2000;

"disabled person's vehicle" has the same meaning as in The Local Authorities' Traffic Orders (Exemption for Disabled Persons)(England and Wales)(Amendment) Regulations 1991;

"disabled persons designated parking bay" means the part of the carriageway or side of road marked in accordance with Schedule 6 of the Traffic Signs Regulations and General Directions 2002 by the marking shown in diagram 1028.3 (or permitted variant thereof) and with a white broken line bounding the words "DISABLED" marked outside the bay;

"doctors' permit holders" means a vehicle which displays a valid permit issued to a Doctor for use in a specified location;

"footway parking area" means an area of the footway specifically designated for the purpose of waiting;

"hackney carriage" has the same meaning as in section 38(1) of the Vehicles (Excise) Act 1971;

"market day" means any day of the week approved and authorised under a market charter for the holding of a market or such other bona fide licensed market;

"Market trader" means any person duly authorised an appropriate body to trade from an authorised market stall or stand or location as from time to time may be specified by the appropriate body for the purposes of his or her trading;

"motor vehicle" means any vehicle as defined by the Construction and Use Regulations 1986 (as amended) which is mechanically propelled except where otherwise provided;

"parking disc" means a disc, issued by a local authority, complying with the requirements of the British Standard Specification for Parking Discs (BS No.4631:1970)

but coloured orange, and capable of showing the quarter hour period during which a period of waiting begins, or a blue badge under the Disabled Persons (Badges for Motor Vehicles)(England) Regulations 2000;

"permit" means a written warrant issued by or on behalf of Leicestershire County Council allowing the holder to wait in a specified location;

"permit holder" means a vehicle which displays a valid permit;

"permitted parking place" means any part of a road hereby authorised by the Council for use as a parking place being a place where vehicles may wait and is indicated as such by signs and road markings;

"residents' parking permit holder / residents' permit holder" means a vehicle which displays a valid permit issued to a resident of the specified location;

"road / roads" means the carriageway the footway and any verges being the full width of the highway extent from one boundary to another;

"school entrance" means any area of carriageway on the side of the road specified in Schedule 12 of this Order where vehicles are not permitted to stop and indicated by a road marking complying with diagram 1027.1 of the 2002 Regulations;

"vehicle" means any Motor Vehicle as defined in this Order and any other vehicle (capable of the carriage of persons or goods) except cycles unless otherwise provided;

"4.00 p.m. to 10.00 a.m. the following morning" wherever referred to in this Order means that period of time commencing at 4.00 p.m. in the afternoon of any day and terminating at 10.00 a.m. on the morning of the next day;

"The Act" means The Road Traffic Regulation Act 1984.

- (2) For the purpose of this Order a vehicle shall be regarded as displaying a disabled person's badge in the relevant position, where in accordance with the Disabled Persons

(Badges for Motor Vehicles) (Amendment) Regulations 1991 and the Disabled Persons (Badges for Motor Vehicles) (England) Regulations 2000

- (i) the Badge is displayed on the vehicle's dashboard or fascia panel with the front of the Badge facing forward with the details thereon clearly visible from an external position, or
- (ii) where the vehicle has no dashboard or fascia panel or windscreen where the Badge may be exhibited or displayed it shall be exhibited in a conspicuous position on the front or near side of the vehicle and

in either case a parking disc is exhibited in the relevant position prescribed in the Disabled Persons (Badges for Motor Vehicles) (Amendment) Regulations 1991 or the Disabled Persons (Badges for Motor Vehicles) (England) Regulations 2000.

- (3) For the purposes of this Order and where any article permits, it shall not be unlawful to cause or permit a disabled person's vehicle which displays in the relevant position a disabled person's badge and a parking disc (on which the driver, or other person in charge of the vehicle, has marked the time at which the period of waiting began) to wait on the sides of roads referred to in the specific article, for a period not exceeding 3 hours unless otherwise stated (not being a period separated by an interval of less than one hour, unless otherwise stated, from a previous period of waiting by the same vehicle on the same side of road on the same day) provided that no such vehicle shall wait in any length of road where there is for the time being a prohibition of loading and unloading.

- 4. "The Leicestershire County Council (Various Roads, Aston Flamville, Enderby, Sapcote and Stoney Stanton (Area 1), District of Blaby) Consolidation and Amendment Order 2009" is hereby revoked in respect of those lengths of roads as specified in Schedule 2 to this Order.
- 5. No person shall, except upon the direction or with the permission of a police officer in uniform, a community support officer, a parking attendant or a C.E.O., or in accordance with the exemption provisions, cause or permit any vehicle to wait at any time on any day, on the sides of road specified in Schedule 3 to this Order.

6. Except where otherwise stated, a reference in this order to a numbered Article or Schedule is reference to the Article or Schedule bearing that number in this order.
7. The plans annexed to this Order and marked drawing numbers TM3552/1/2009 TM3419/2/2009 and TM3387/1/2009 are for identification purposes only.

SCHEDULE 1

TYPE OF EXEMPTION	CODE
For vehicles to allow people to board or alight.	LCCA
For vehicles used in connection with:- (i) building, industrial or demolition operations; (ii) the removal of any obstruction to traffic; (iii) the maintenance, improvement or reconstruction of the said sides of roads; or (iv) the laying, erection, alternative or repair on, or in land adjacent to the said sides of roads of any sewer or of any main, pipe or apparatus for the supply of gas, water or electricity or of any telegraphic line as defined in the Telecommunications Act 1984.	LCCB
For vehicles to be used in the service of a local authority, highways agency, an area health authority or a water undertaker in pursuance of statutory powers or duties and whilst being so used in such service it is necessary for the vehicle to be positioned in the place where it is waiting.	LCCC
For vehicles to be used for the purpose of delivering or collecting postal packets as defined in section 87 of the Postal Services Act 2000 by any universal service provider.	LCCD
-	LCCE
For vehicles to wait at or near to any premises situated on or adjacent to the said sides of roads for so long as such waiting by that vehicle is reasonably necessary in connection with any wedding or funeral.	LCCF
For vehicles to be used for fire brigade, ambulance or police purposes.	LCCG
For goods to be loaded on or unloaded from the vehicle on the sides of roads specified in this Order.	LCCH
For Vehicles: (a) to wait upon an authorised parking place, (b) being a hackney carriage, to wait upon an authorised cab rank, or (c) licensed taxi.	LCCI

such waiting being limited to a maximum of two hours in any period of 24 hours.	
-	LCCR
-	LCCS
-	LCCT
-	LCCU
-	LCCV
-	LCCW
-	LCCX
For a disabled person's vehicle which displays in the relevant position a disabled person's badge and a parking disc (on which the driver, or other person in charge of the vehicle, has marked the time at which the period of waiting began) to wait in the designated parking place.	LCCY

SCHEDULE 2
REVOCATIONS

THE LEICESTERSHIRE COUNTY COUNCIL
(VARIOUS ROADS, ASTON FLAMVILLE,
ENDERBY, NARBOROUGH, SAPCOTE AND STONEY STANTON (AREA 1),
DISTRICT OF BLABY) CONSOLIDATION AND AMENDMENT ORDER 2009

NO WAITING AT ANY TIME

CAREY HILL ROAD, STONEY STANTON

The south-east side from its junction with Sapcote Road in a south-westerly direction for a distance of 31 metres.

CROSS STREET, ENDERBY

The south-west side from a point 24 metres south-east of the boundary of No. 19/Enderby Methodist Church in a south-easterly direction to its junction with Townsend Road.

SCHEDULE 3

NO WAITING AT ANY TIME

CAREY HILL ROAD, STONEY STANTON

The south side from its junction with Sapcote Road in a south-westerly direction for a distance of 124 metres.

CROSS STREET/MILL STREET, ENDERBY

The south-west side from a point 7 metres south-east of its junction with Townsend Road in a north-westerly direction for a distance of 63 metres.

SALTS CLOSE, ENDERBY

- (i) The east side from its junction with Shortridge Lane in a north-easterly direction for a distance of 10 metres.
- (ii) The west side from its junction with Shortridge Lane in a north-easterly direction for a distance of 11 metres.

SHORTRIDGE LANE, ENDERBY

- (i) The north-east side from a point 10 metres south-east of its junction with Salts Close in a westerly direction for a distance of 31 metres.
- (ii) The south-west side from its junction with West Street in a north-westerly direction for a distance of 10 metres.

SHORTRIDGE LANE / WEST STREET, ENDERBY

The north-east side from a point 20 metres south-east of its junction with Salts Close in an easterly then southerly direction into West Street for a distance of 18 metres.

TOWNSEND ROAD, ENDERBY

The south side from its junction with Cross Street in a westerly direction for a distance of 10 metres.

WEST STREET, ENDERBY

The north-west side from its junction with Shortridge Lane in a south-westerly direction for a distance of 5.5 metres.

EXEMPTIONS

The following exemptions apply to the above. Refer to Schedule 1 for the details of each exemption:-

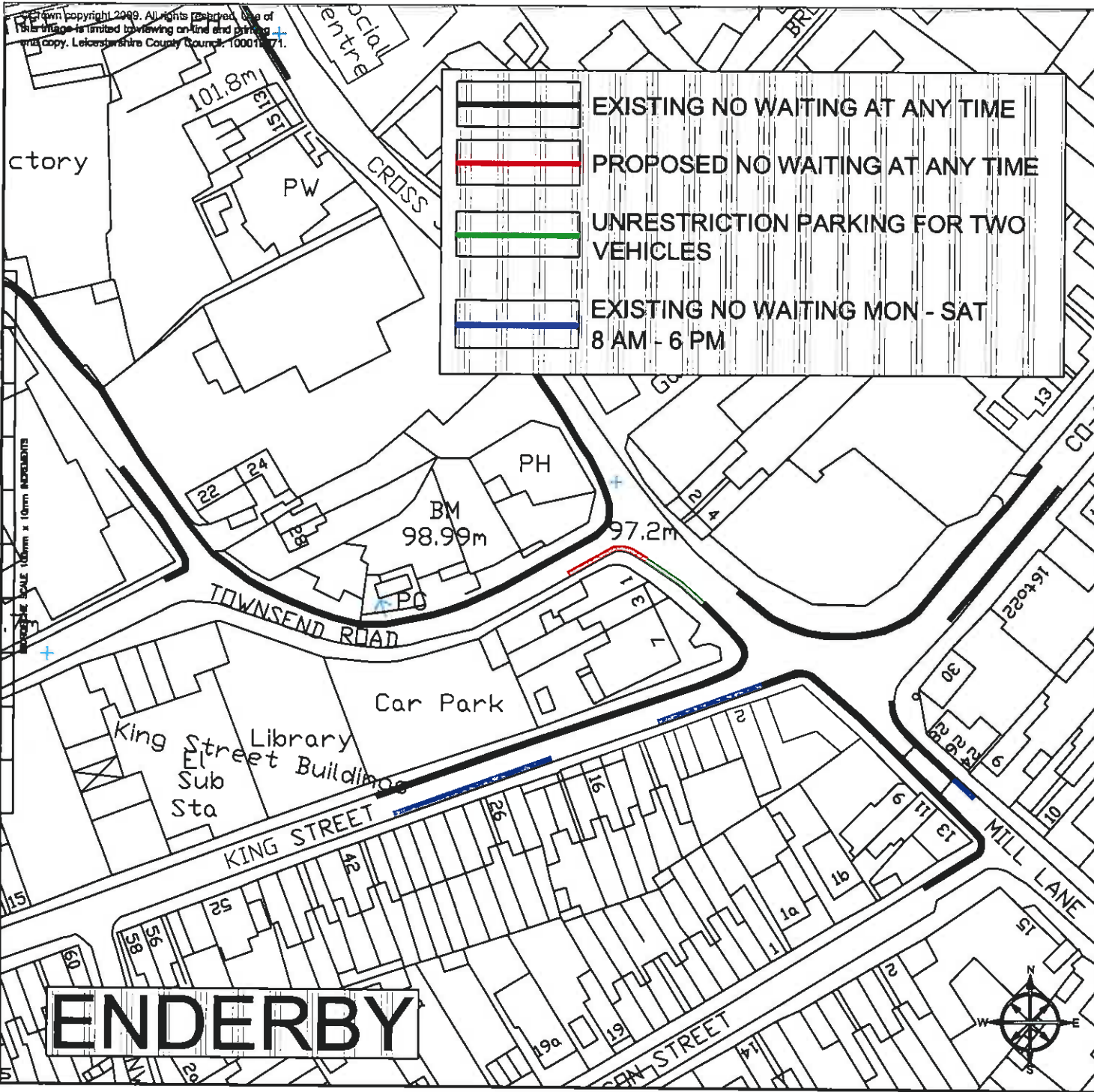
LCCA, LCCB, LCCC, LCCD, LCCE, LCCF, LCCG, LCCH, LCCI, LCCJ, LCCM, LCCN.

THE COMMON SEAL of THE
LEICESTERSHIRE COUNTY COUNCIL
was hereunto affixed this 3rd day of
June 2010 in the presence of

A handwritten signature in black ink, appearing to be 'D. W. W.', with a vertical dashed line above it.

28499(a)

Copyright 2009. All rights reserved. Use of this image is limited to viewing on-line and printing a copy. Leicestershire County Council, 10001871.



Leicestershire
County Council

DEPARTMENT OF HIGHWAYS
TRANSPORTATION AND
WASTE MANAGEMENT



MATTHEW LUGG
DIRECTOR
B.Eng., C.Eng., MICE., MIHT., DMS.

HIGHWAY MANAGEMENT



SITE LOCATION PLAN
MAPREF: (C) Leicestershire County Council
© Crown copyright. All rights reserved.
Leicestershire County Council, 10001871. Published 2008.

TITLE:
ENDERBY

TOWNSEND ROAD AND MILL LANE

PROPOSED NO WAITING AT ANY TIME
RESTRICTIONS

DRAWING NUMBER		SCALE
TM3387/1/2009		1:1000
JOB No.	TM3387	DATE: 24/04/2009
Ref:	IG/SA/TM3387	SIZE: A4
Prepared By:	SELIM AHMED	CORR. FILE
AUTOCAD PROJECT DIR: N/A		
AUTOCAD FILENAME: N/A		
SOUTHERN AREA* CROFT * LEICESTER * LE9 3GP		
E Mail address southern@leicestershire.gov.uk www.leics.gov.uk		

STONEY STANTON

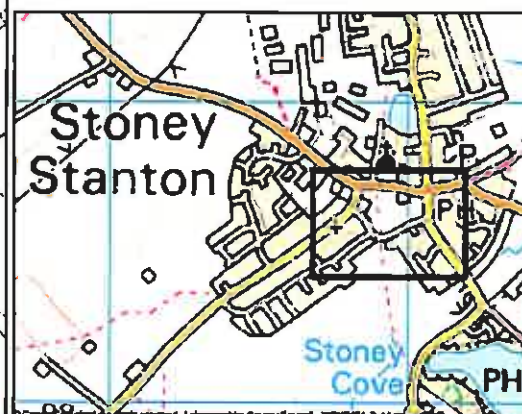


DEPARTMENT OF HIGHWAYS
 TRANSPORTATION AND
 WASTE MANAGEMENT



MATTHEW LUGG
 DIRECTOR
 B.Eng., C.Eng., MICE., MIHT., DMS.

HIGHWAY MANAGEMENT



SITE LOCATION PLAN
 MAPNFO (C) Leicestershire County Council
 © Crown copyright. All rights reserved.
 Leicestershire County Council 100019271. Published 2008.

TITLE:
 STONEY STANTON

CAREY HILL ROAD

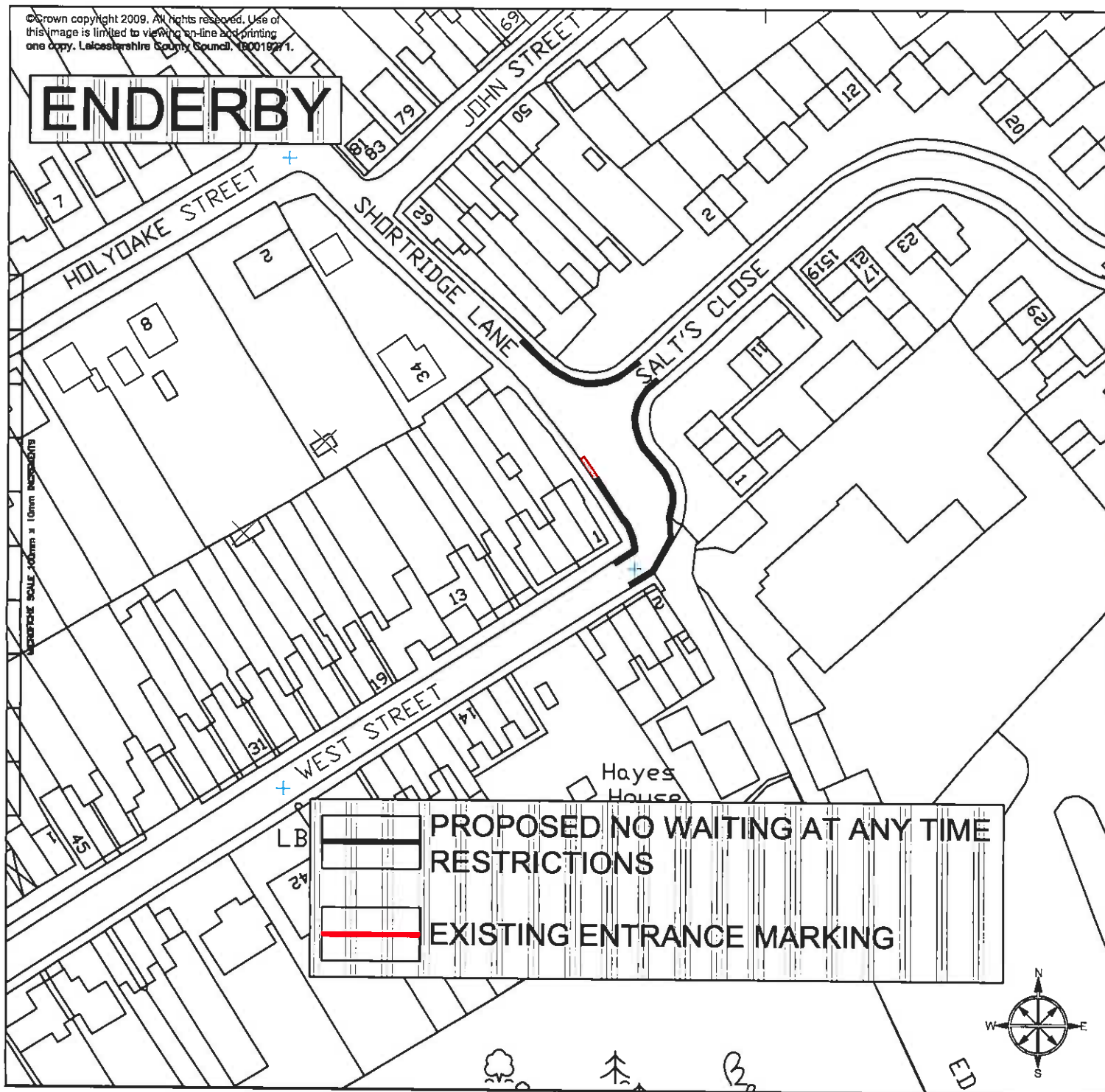
INTRODUCTION OF
 NO WAITING AT ANY TIME

DRAWING NUMBER		SCALE
TM3552/1/2009		1:1000
JOB No.	TM3552	DATE:04/12/2009
Ref:	IG/SA/TM3552	SIZE:A4
Prepared By:	SELIM AHMED	CORR. FILE
AUTOCAD PROJECT DIR:	N/A	
AUTOCAD FILENAME:	N/A	
SOUTHERN AREA* CROFT * LEICESTER * LE9 3GP		
E-Mail address:	southern@leicestershire.gov.uk	www.leics.gov.uk

- EXISTING NO WAITING AT ANY TIME RESTRICTION
- PROPOSED INTRODUCTION OF NO WAITING AT ANY TIME RESTRICTION



ENDERBY



DEPARTMENT OF HIGHWAYS
TRANSPORTATION AND
WASTE MANAGEMENT



MATTHEW LUGG
DIRECTOR
B.Eng., C.Eng., MICE., MIHT., DMS.

HIGHWAY MANAGEMENT



SITE LOCATION PLAN
MAPINFO: (C) Leicestershire County Council
© Crown copyright. All rights reserved.
Leicestershire County Council 100018271. Published 2009.

TITLE:
ENDERBY

WEST STREET, SHORTRIDGE LANE
AND SALTS CLOSE

PROPOSED NO WAITING AT ANY TIME
RESTRICTIONS

DRAWING NUMBER		SCALE
TM3419/1/2009		1:1000
JOB No.	TM3419	DATE:08/06/2009
Ref.	IG/SA/TM3419	SIZE:A4
Prepared By:	SELIM AHMED	CORR. FILE
AUTOCAD PROJECT DIR:	N/A	
AUTOCAD FILENAME:	N/A	
SOUTHERN AREA* CROFT * LEICESTER * LEB 3GP		